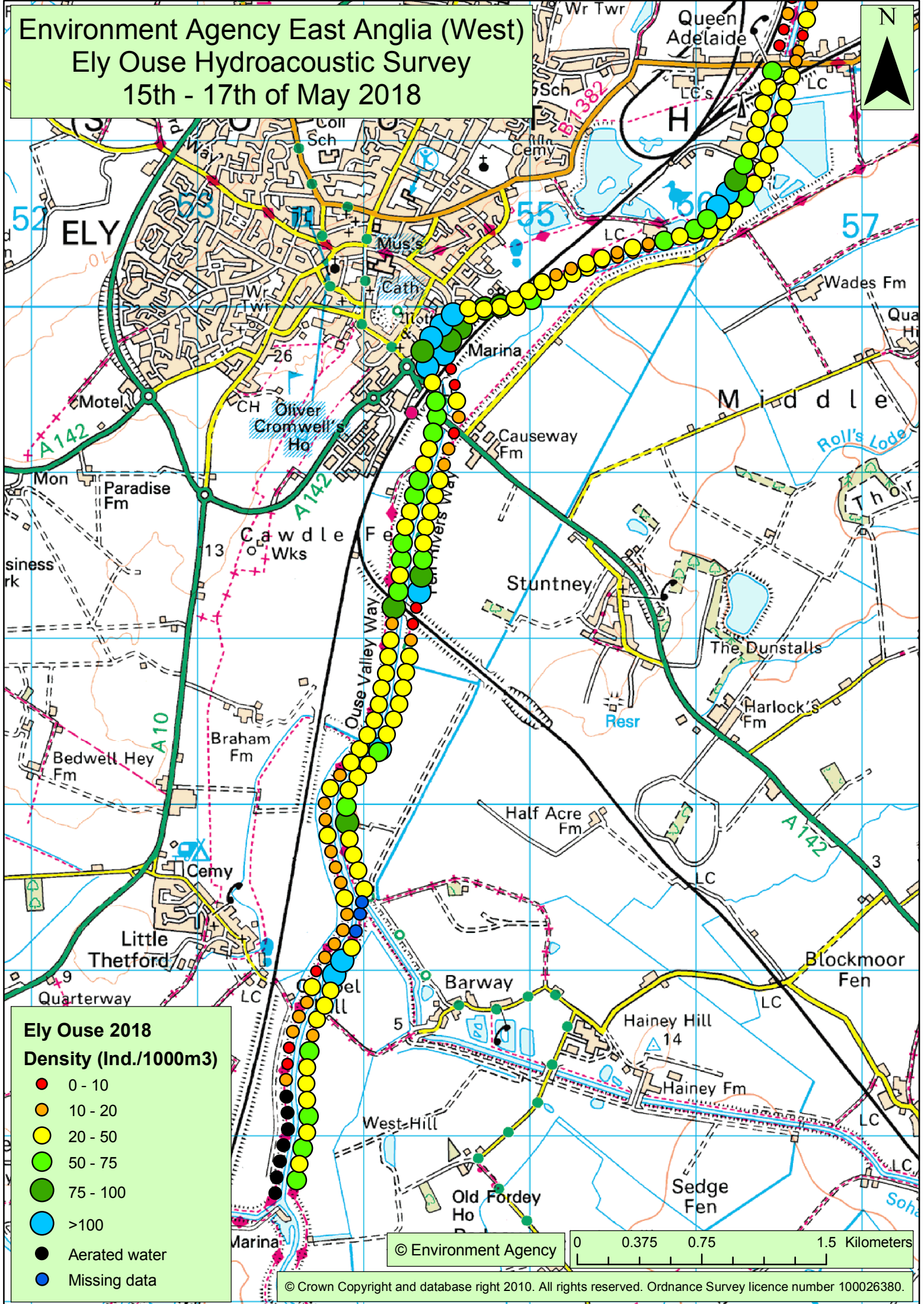


**Environment Agency East Anglia (West)**  
**Ely Ouse Hydroacoustic Survey**  
**15th - 17th of May 2018**



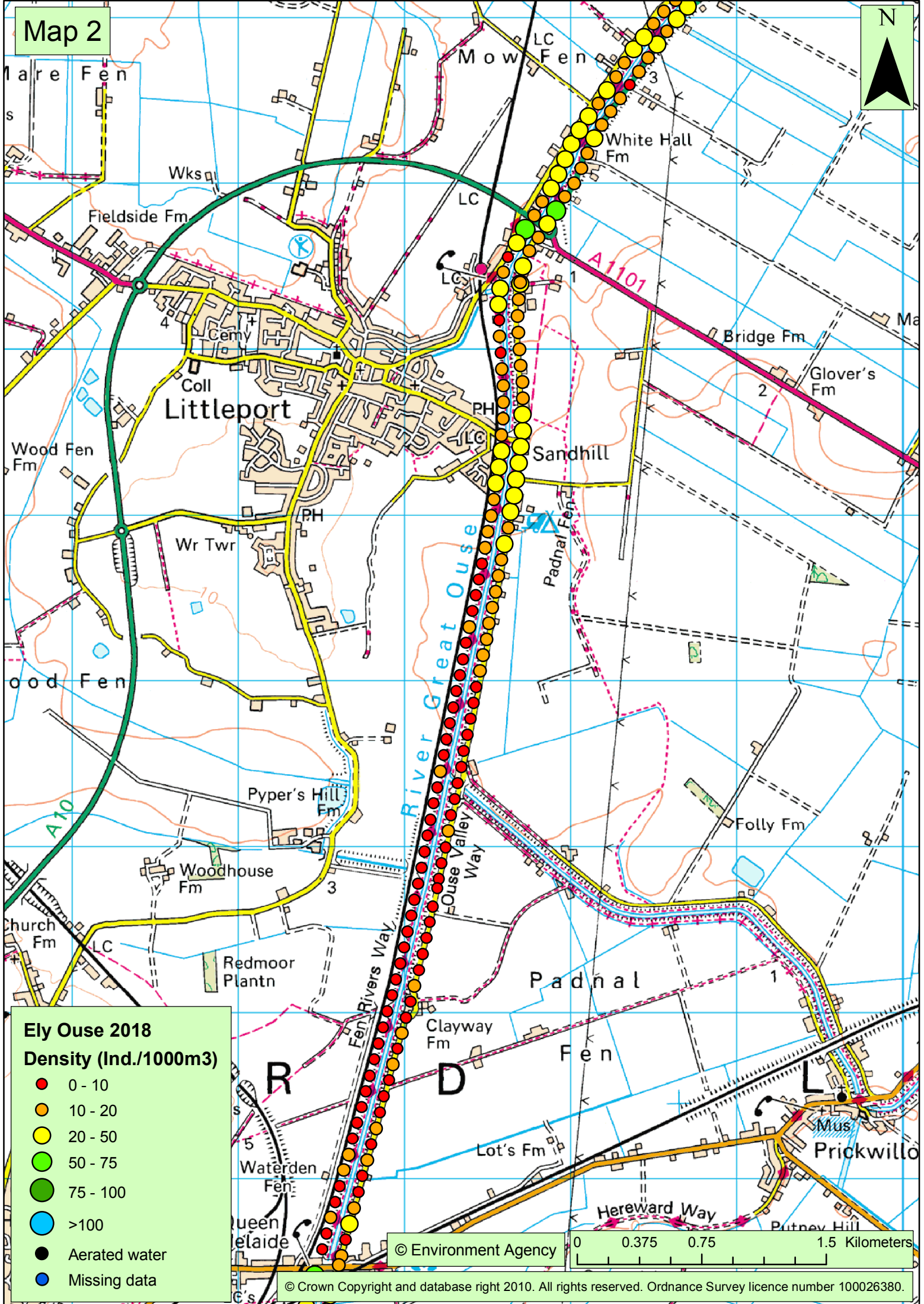
**Ely Ouse 2018**  
**Density (Ind./1000m<sup>3</sup>)**

- 0 - 10
- 10 - 20
- 20 - 50
- 50 - 75
- 75 - 100
- >100
- Aerated water
- Missing data





Map 2



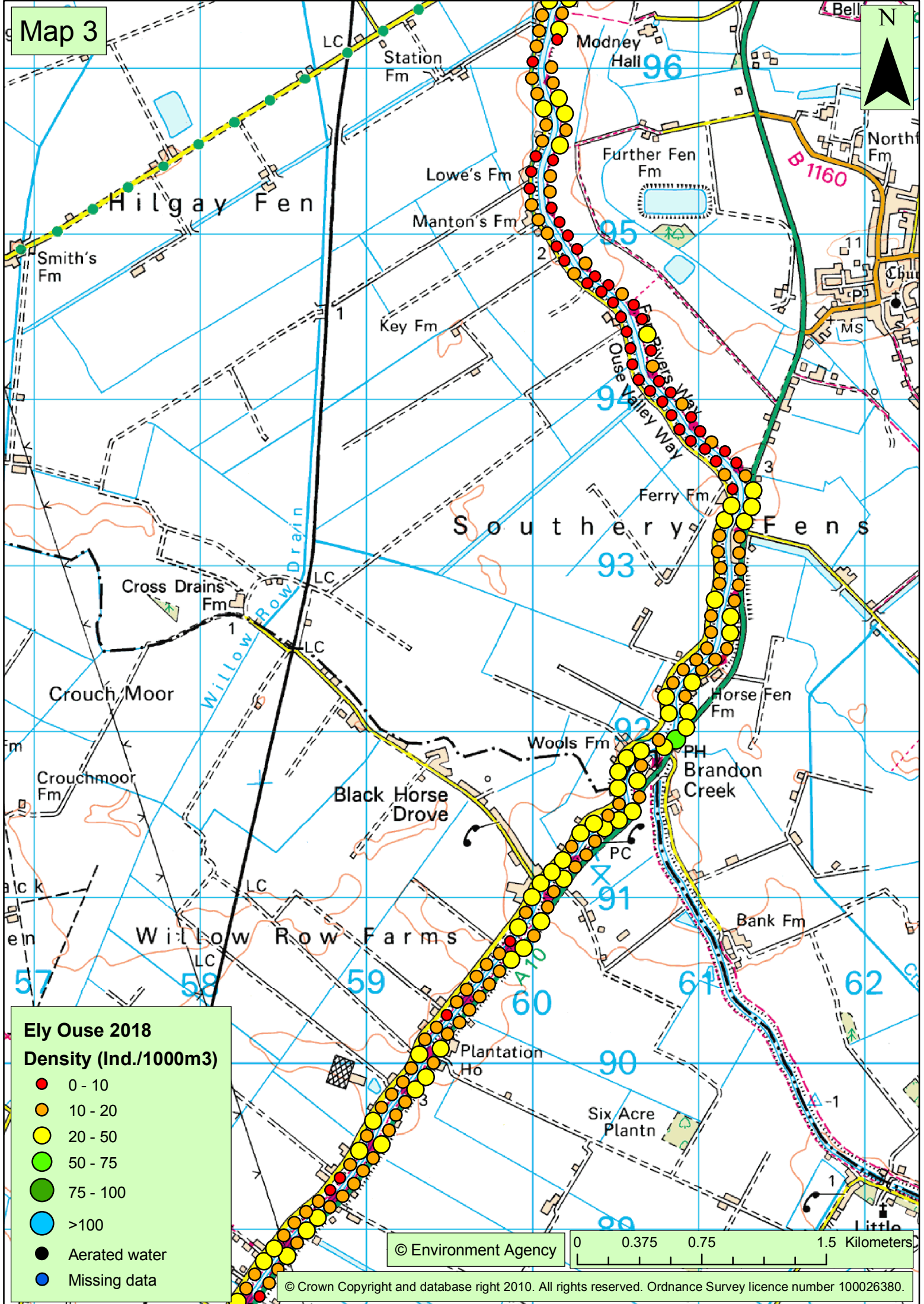
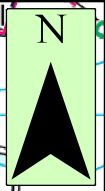
**Ely Ouse 2018  
Density (Ind./1000m3)**

- 0 - 10
- 10 - 20
- 20 - 50
- 50 - 75
- 75 - 100
- >100
- Aerated water
- Missing data

© Environment Agency



Map 3



**Ely Ouse 2018**  
**Density (Ind./1000m3)**

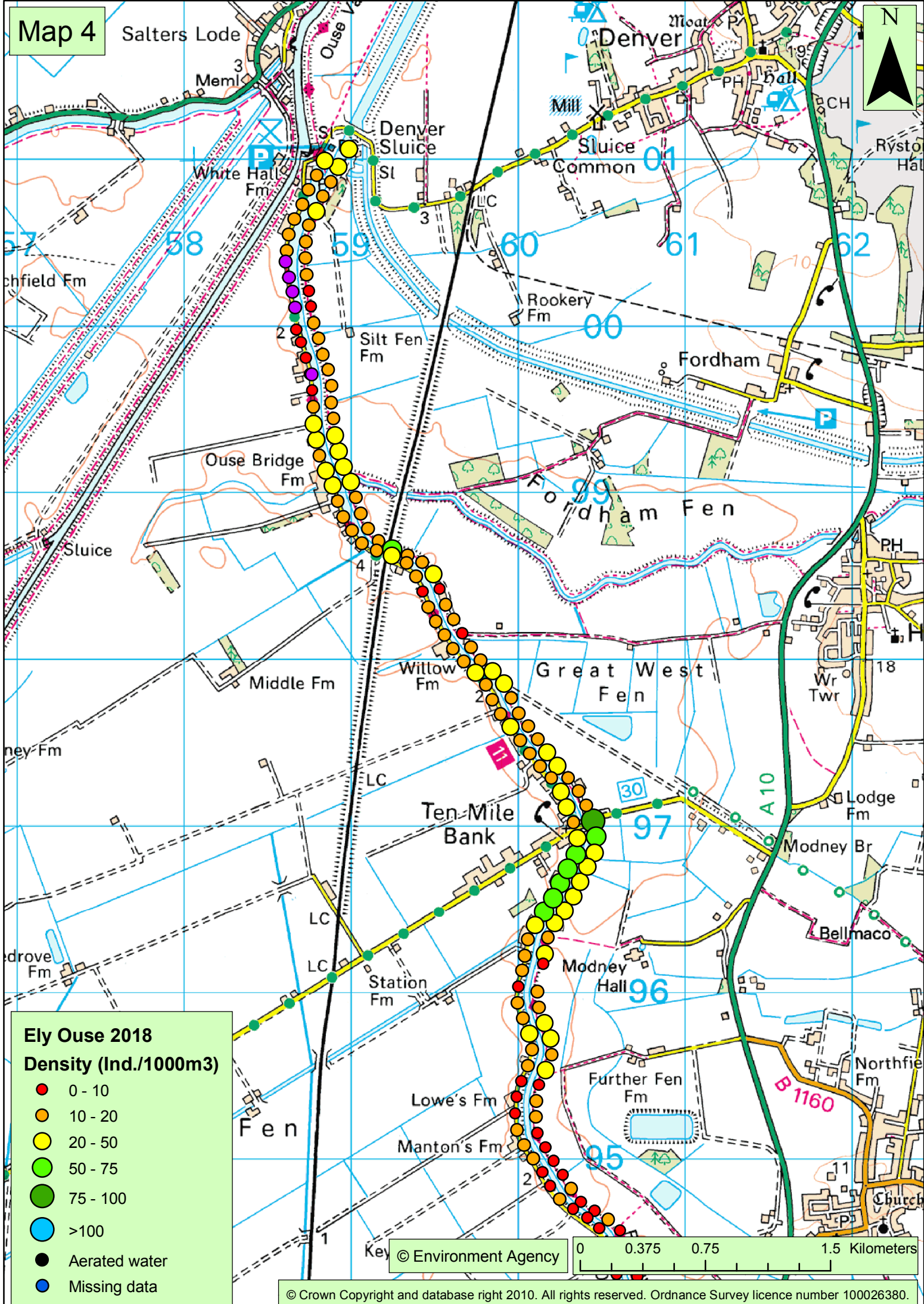
- 0 - 10
- 10 - 20
- 20 - 50
- 50 - 75
- 75 - 100
- >100
- Aerated water
- Missing data

© Environment Agency





Map 4



**Ely Ouse 2018  
Density (Ind./1000m3)**

- 0 - 10
- 10 - 20
- 20 - 50
- 50 - 75
- 75 - 100
- >100

- Aerated water
- Missing data

© Environment Agency

© Crown Copyright and database right 2010. All rights reserved. Ordnance Survey licence number 100026380.