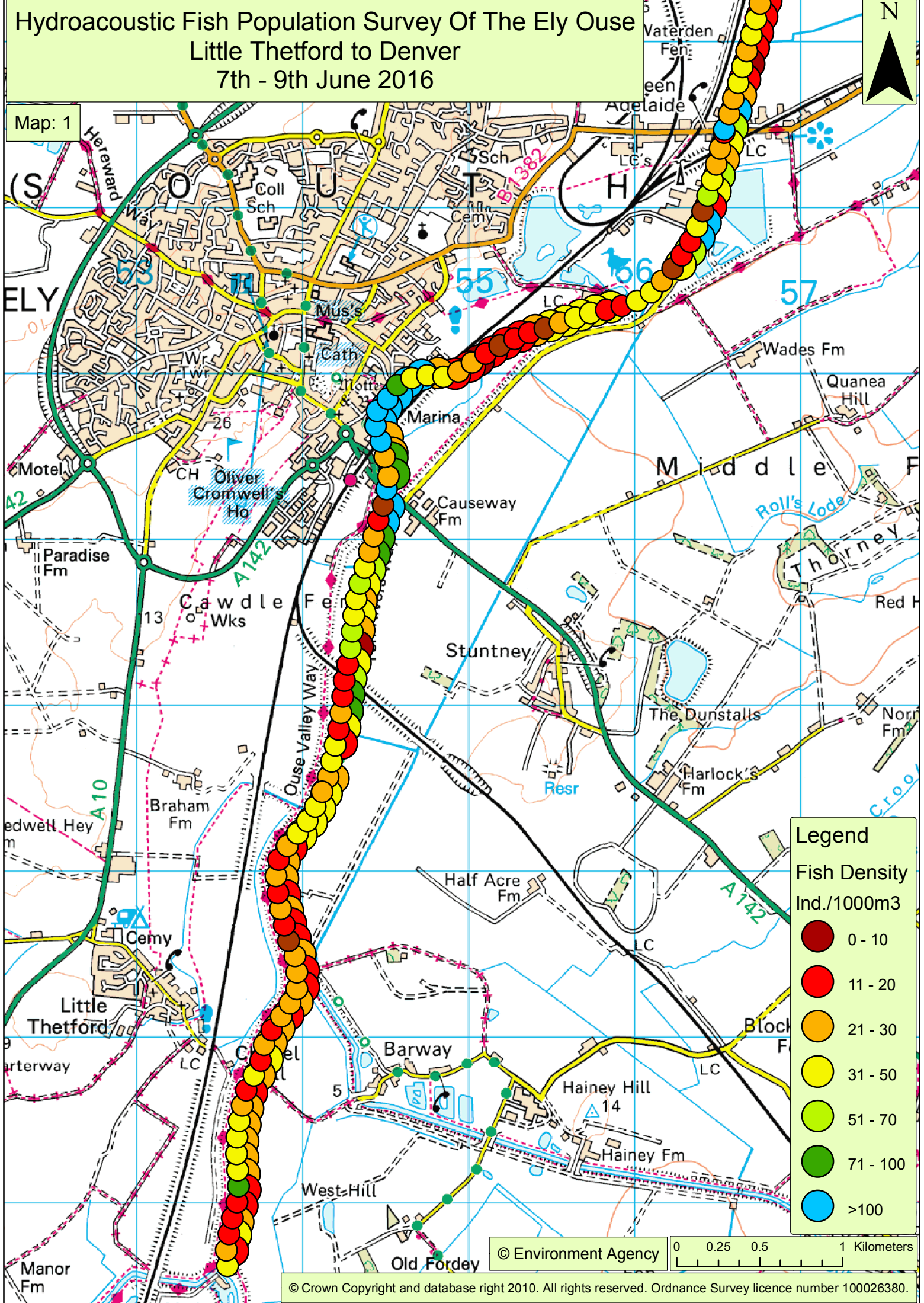


# Hydroacoustic Fish Population Survey Of The Ely Ouse Little Thetford to Denver 7th - 9th June 2016

Map: 1



**Legend**

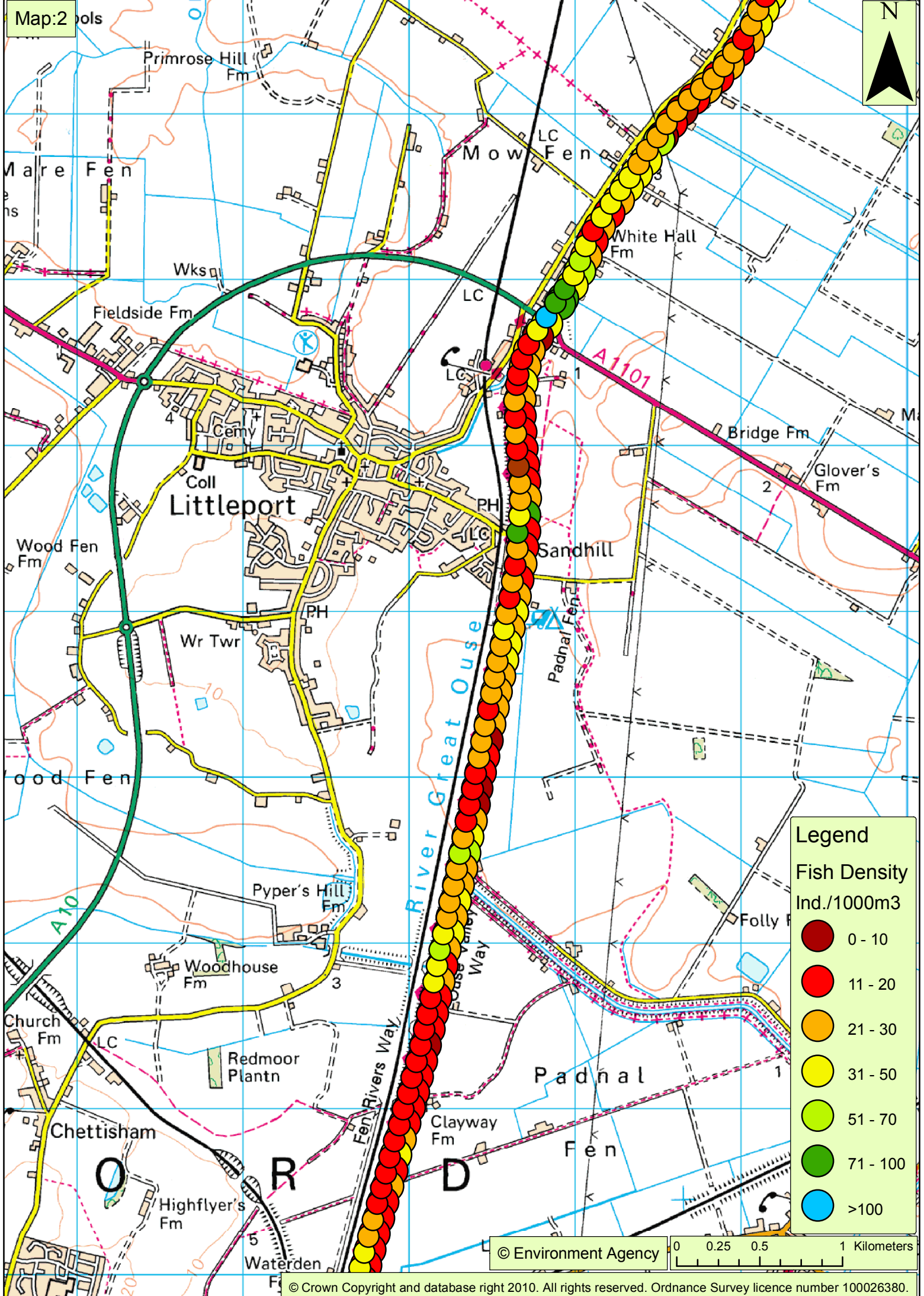
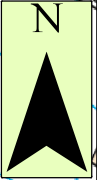
Fish Density  
Ind./1000m<sup>3</sup>

- 0 - 10
- 11 - 20
- 21 - 30
- 31 - 50
- 51 - 70
- 71 - 100
- >100

© Environment Agency







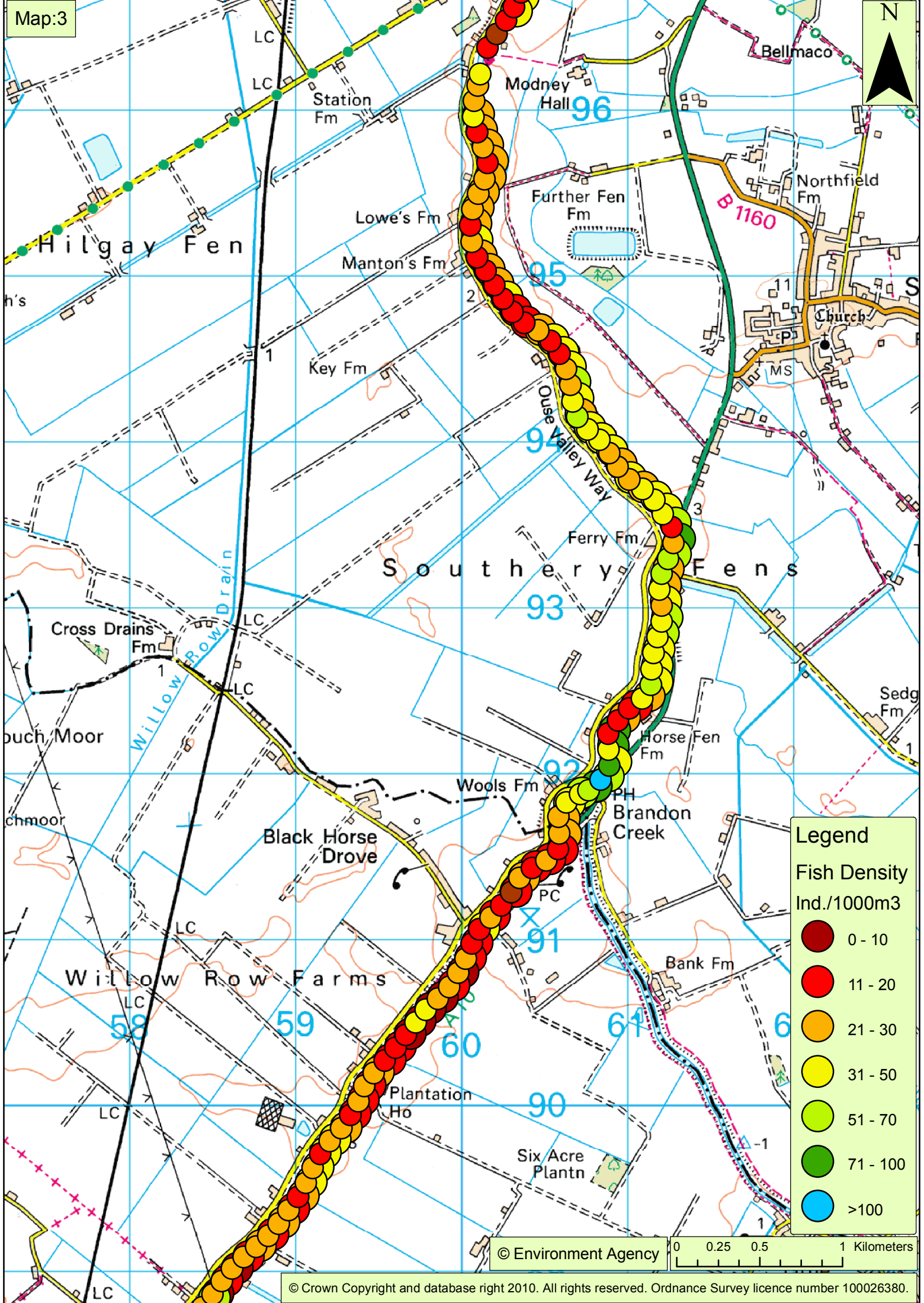
**Legend**

Fish Density  
Ind./1000m<sup>3</sup>

- 0 - 10
- 11 - 20
- 21 - 30
- 31 - 50
- 51 - 70
- 71 - 100
- >100

© Environment Agency

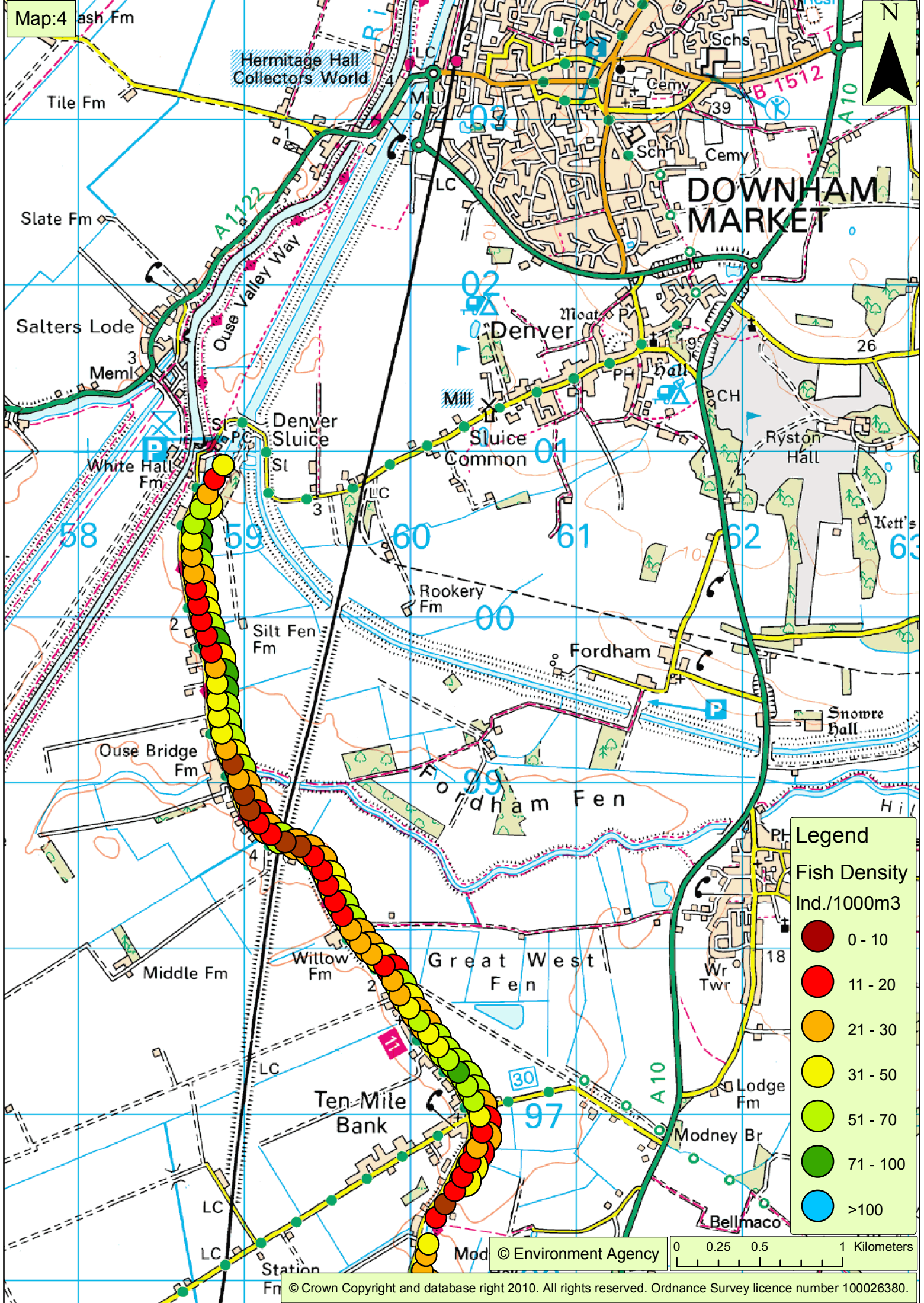




© Environment Agency



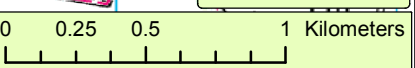




**Legend**

Fish Density  
Ind./1000m<sup>3</sup>

- 0 - 10
- 11 - 20
- 21 - 30
- 31 - 50
- 51 - 70
- 71 - 100
- >100



© Environment Agency