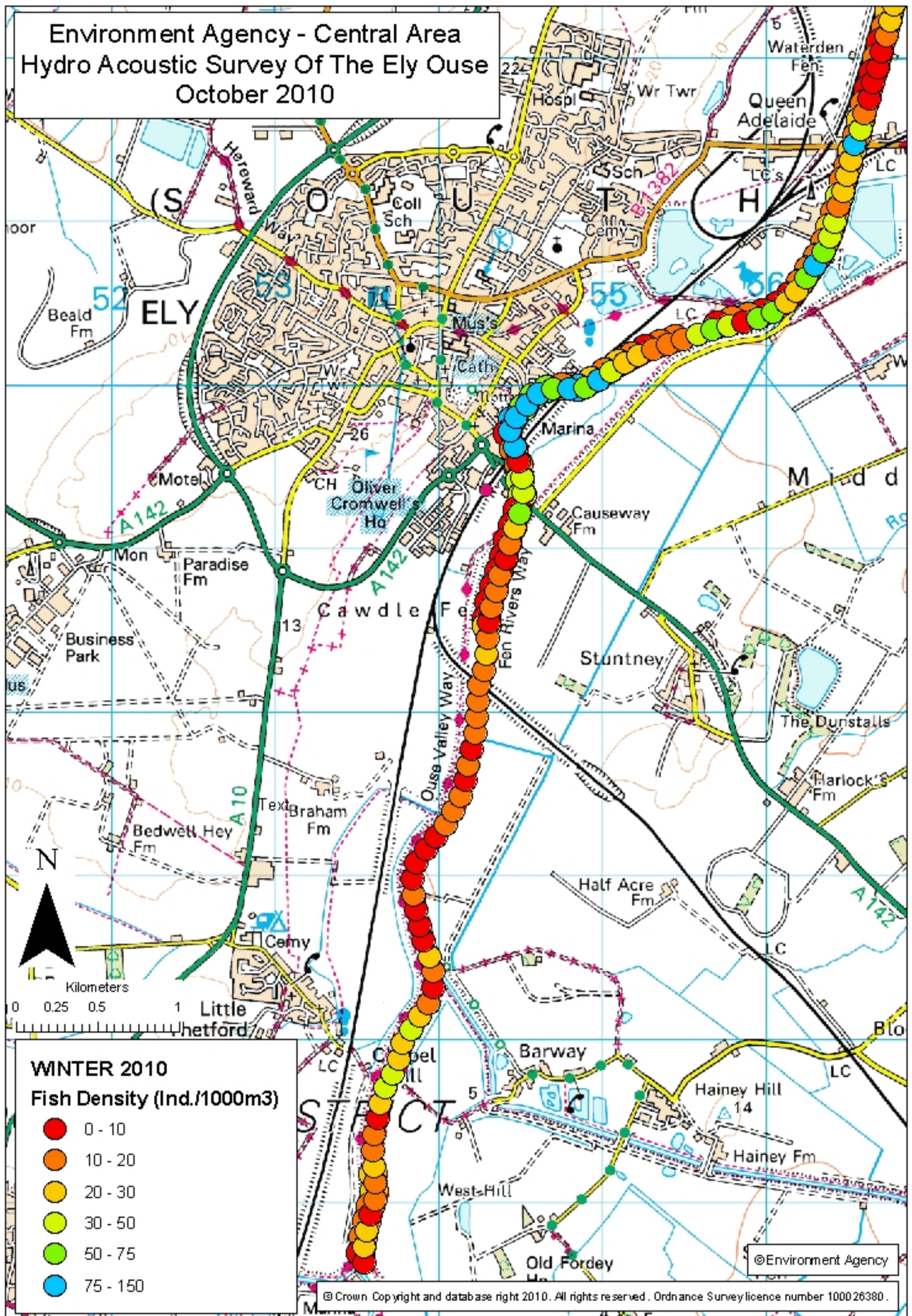
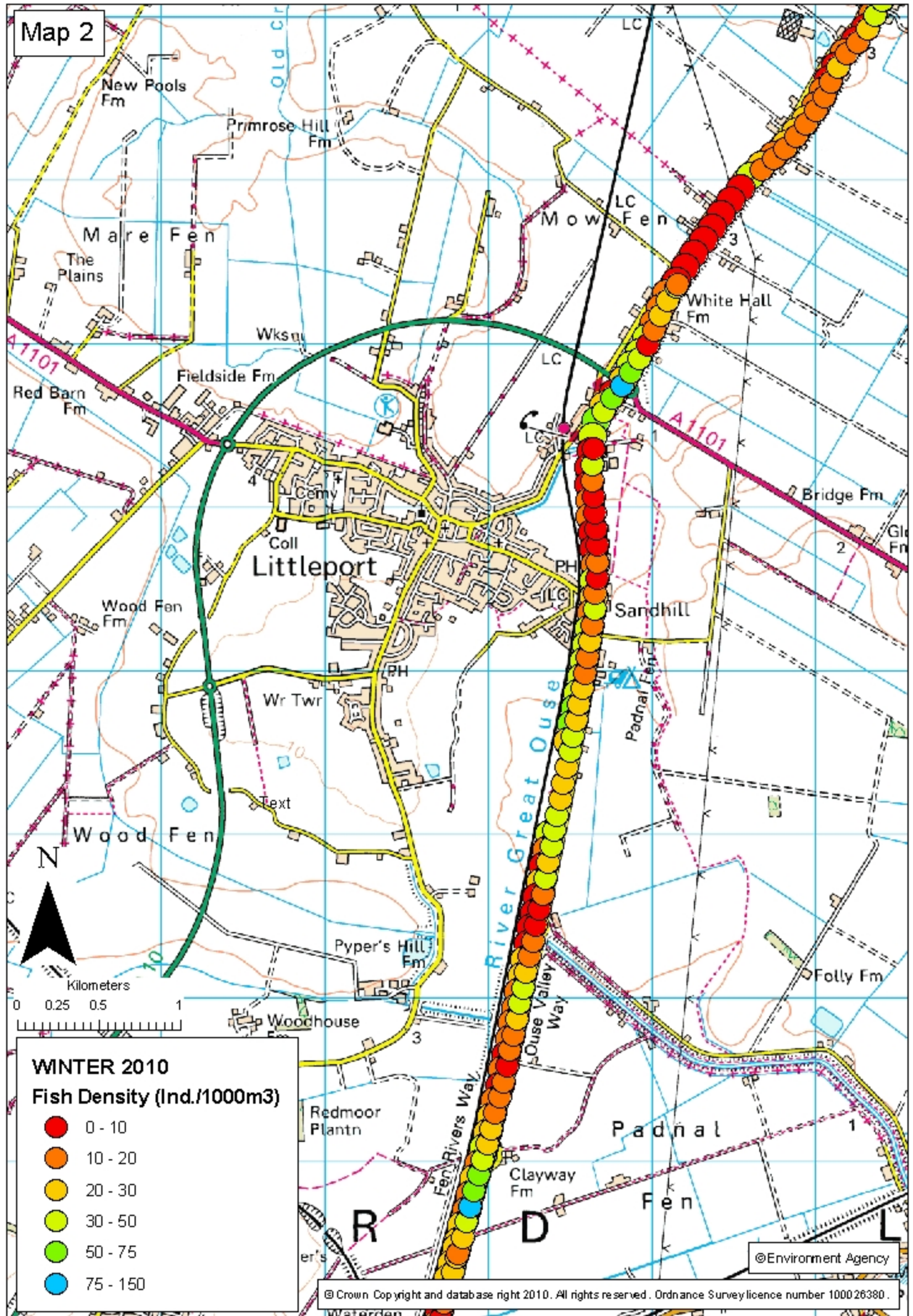


Environment Agency - Central Area
 Hydro Acoustic Survey Of The Ely Ouse
 October 2010



Map 2

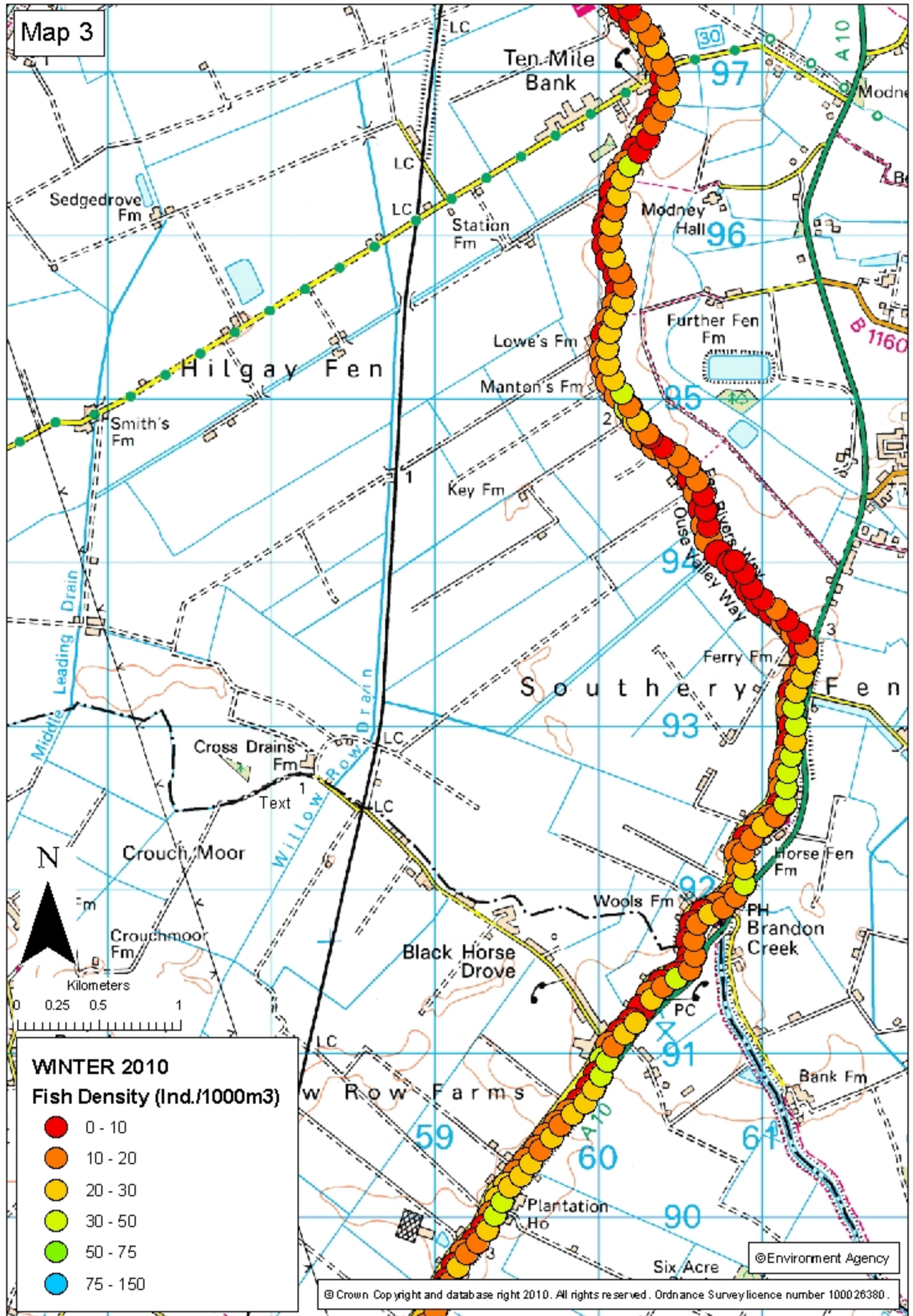


WINTER 2010

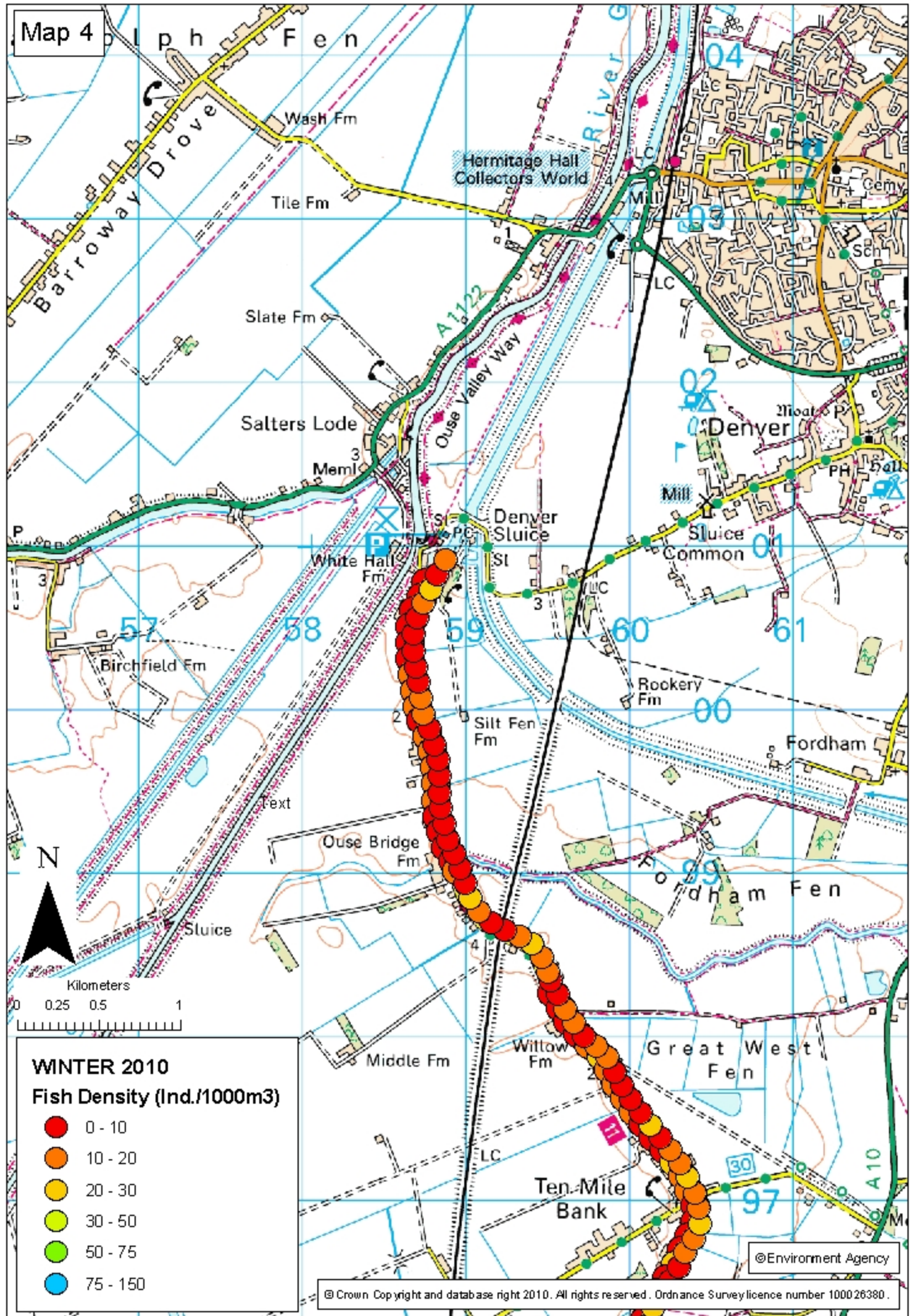
Fish Density (Ind./1000m³)

- 0 - 10
- 10 - 20
- 20 - 30
- 30 - 50
- 50 - 75
- 75 - 150

Map 3



Map 4



©Environment Agency

© Crown Copyright and database right 2010. All rights reserved. Ordnance Survey licence number 100026380.